

Mission briefing chart



F/A-18C TRAINING DAY RAIN

GENERAL INFORMATION

CALLSIGN		DODGE 1		MISSION NUMBER		00-01NT_SP_MavT_FA18C		
WEATHER		25°C; QNH 786 / 30.98; QFE 704.67 / 27.74; BASE 2900; Rain						
AIRFIELD		A/B	TWR	ELEV,m	RWY	TIME		
	DEP	Nellis AFB	327.000	561	03R		06:45	
	ARR	Nellis AFB	327.000	561	21L		08:45	
	ALTN	Creech AFB	360.600	952	08		07:15	
FLIGHT		PILOT	A/C	LOADOUT			Task	FULE
	Leader	DODGE 1	F/A-18C	View load chart!			Training	100%
	WM1	-	-				-	-
	WM2	-	-				-	-
	WM3	-	-				-	-
PACKAGE		N/A	A/C	VHF	UHF	D-Link	TASK	
	-		-		-	-	-	-
	-		-		-	-	-	-
	-		-		-	-	-	-
	-		-		-	-	-	-
WP	COORDINATE			NAME	ACTION	TIME	DIR	ELEV ft
0	Nellis AFB C01			ParkPos	GoIn	06:20	-	1843
1	Nellis AFB RWY 03R			RWY	Line-Up	06:45	03	1841
2				TakeOFF	TP	06:48	03	10000
3				WP3	TP	06:53	256	15000
4	Training begin		L O O P	EntryPoint	Electric ON	06:56	3	15000
5				ObsPoint	Scann	06:57	30	15000
6				IP	Weapon GO	06:59	339	15000
7	Fetch new ammunition!			Return	TP	-	216	10000
8	Creech AFB			Approach	TP	-	266	8000
9	Creech AFB RWY 08			RWY	TP	-	90	-
10	Nues training goes to WP5			TakeOFF	TP	-	90	10000
11				WP4	TP	-	131	15000
12	Nellis AFB			Approach	TP	-	84	8000
13	Nellis AFB RWY 21R			RWY	TP	-	220	-
14								
		IN	OUT	JOKER	BINGO	TOTAL	PLAYTIME	
FENCE	4		7	FUEL	2500	2000	10820	02:00

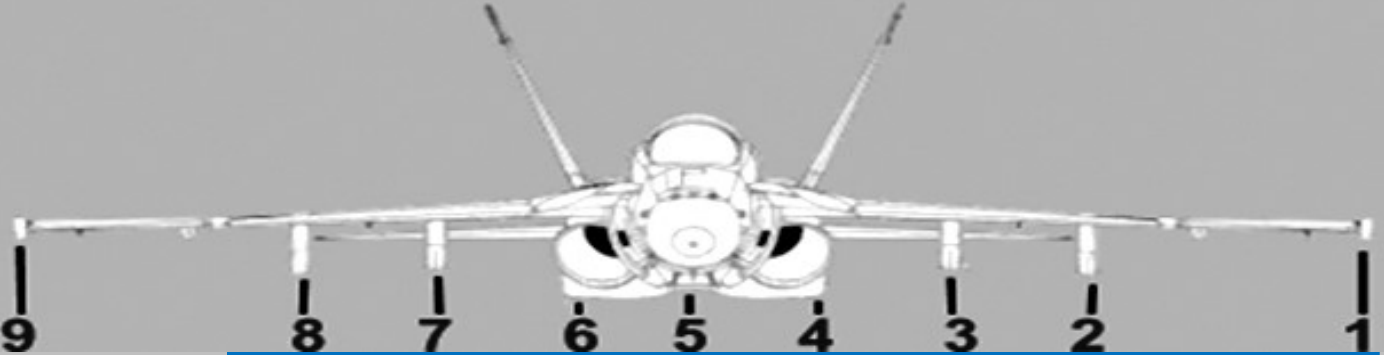





TACTICAL INFORMATION

MISSION NUMBER 00NT_SP_MavT_FA18C	
TASK	Maverick Training
DESCRIPTION	Text / Picture
	<div><div><div>1. Switching on electrical equipment for ATFLIR and Maverick. WP 3</div><div>2. Search and scan for targets, Entry and Ops Point.</div><div>3. Primary goals first!</div><div>4. Destroy the primary target!</div><div>5. Search for secondary target!</div><div>6. Destroy the secondary target!</div><div>7. Select special destinations!</div><div>8. Destroy the special target!</div><div>9. Fly to Creech Airfield to re-arm!</div><div>10. After reloading, take off and fly to Entry Point.</div><div>11. At Entry Point you will receive a radio message, then you can unlock the next zone via the radio menu!</div></div><div><div>Requirement:</div><div>You have completed the previous zone!</div></div><div><div>12. Repeat the training until all zones are closed!</div><div>13. You can carry out an aerial refueling at any time!</div><div>14. After completing the training, you will fly back to Base Nellis!</div></div></div> <div><div>Can't find the zone?</div><div>You can request smoke for the zone via the radio menu F10.</div><div>You can contact JTAC!</div></div>
	
	<div><div><div><div><div>Sonder Ziele</div><div>Special goals</div></div><div><div>Primär Ziel</div><div>Primary goal</div></div><div><div>Sekundär Ziele</div><div>Secondary objective</div></div></div><div><div><div>Manpads und Flak</div><div>SA-8</div><div>SA-9 und Flak</div></div></div></div><div><div></div></div></div>

F/A-18C

LOAD INFORMATION

MISSION NUMBER	00-05NT_SP_MavT_FA18C	
NUMBER	123	
PARK POSITION	C04	
FUEL	20%	
LOAD	YES	REFULE

		
1	AN/ASQ-T50	
2	AGM-65F	
3	AGM-65F	
4	AN/ASQ-228	
5	X	
6	X	
7	AGM-65F	
8	AGM-65F	
9	AIM-9M	



AGM-65F
IF

TNT 136 kg
Kg 306
Length 2,49 m
Diameter 0,305 m
Range 25 Km effektiv 6-9 km
Infrared

ONLY IN ZONE 3 OR WITH LASERS!



AGM-65E
Laser

TNT 136 kg
Kg 293
Length 2,49 m
Diameter 0,305 m
Range 20 Km
Laser

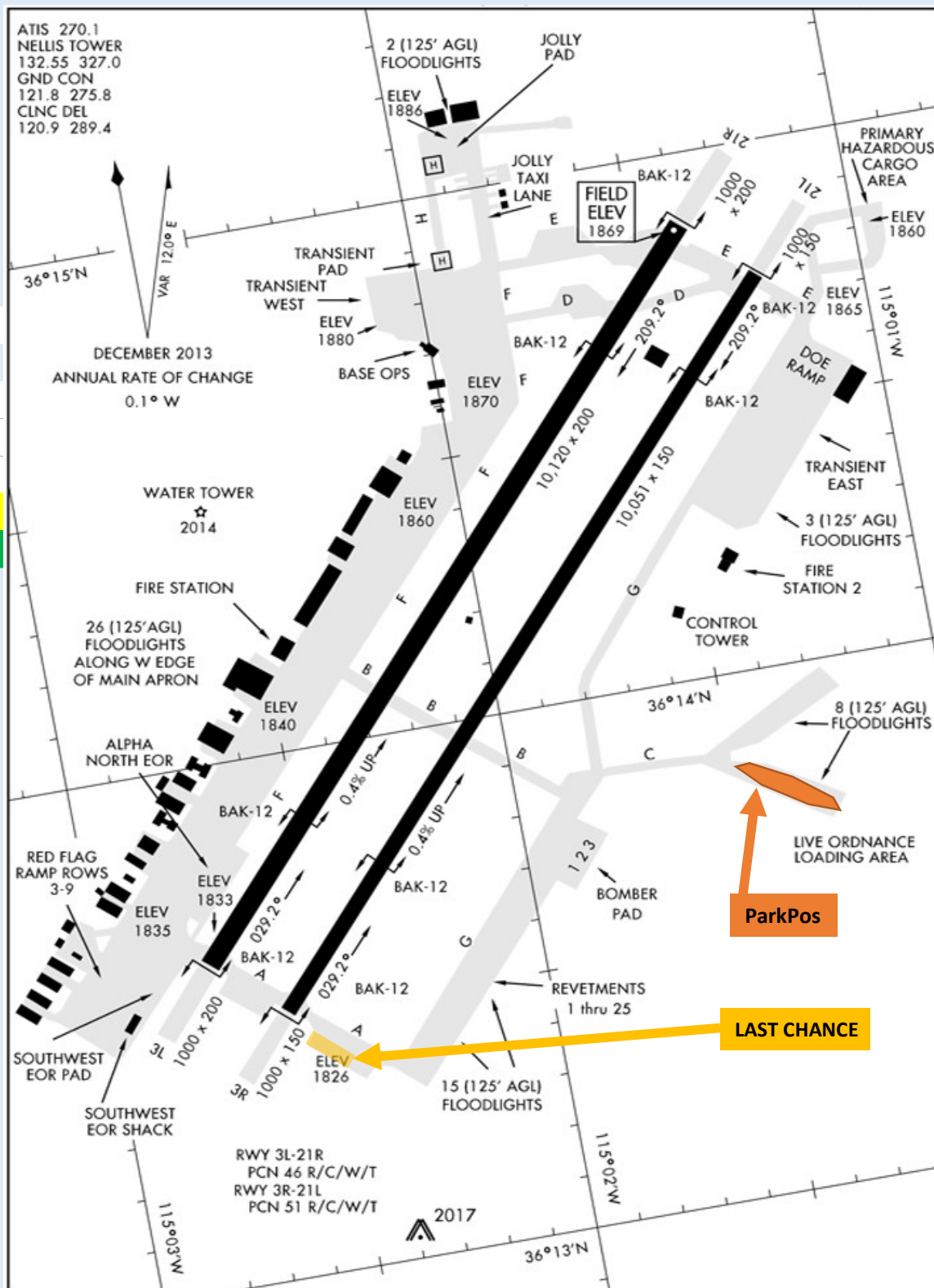
RADIO | TACAN | ILS | INFORMATION

RADIO	COMM 1 and COMM 2		CHANNEL	WHAT		Mod
	251.000		1	Air Command		AM
	327.000		2	Nellis AFB		AM
	270.100		3	Nellis AFB ATIS		AM
	360.600		4	Creech AFB		AM
	290.450		5	Creech AFB ATIS		AM
	252.000		6	Tanker group 1		AM
	130.000		7	ADF JTAC group pos		AM
	132.000		8	ADF Air Command pos		AM
	150.000		9	EWR-NEVADA (Pinpoint)		FM
	136.000		10	JTAC 1 Axeman Zone 1		FM
	137.000		11	JTAC 2 Darknight Zone 2		FM
	138.000		12	JTAC 3 Warrior Zone 3		FM
	139.000		13	JTAC 4 Hammer Zone 4		FM
	45.000		14	Group channel		FM
TACAN	TACAN	WHAT	CODE	RADIO	CALLSIGN	TYP
	X 87	Creech AFB	INS	360.6		
	X 12	Nellis AFB	LSV	327		
	Y 1	Tanker 1 group 1		252	Texaco	KC-130
	Y 10	Tanker 2 group 1		252	Arcor	S-3B
	Y 11	Tanker 3 group 1		252	Shell	KC-135 MPRS
ILS	ILS	WHAT	CODE			

AIRPORT INFORMATION

NAME	Nellis AFB			MAP	Nevada	
TOWER	327.000	132.550	38.700			
TACAN	X 12	ADF	-			TAKE-OFF
		RWY				03R
ILS	109.10	21R	AWLS	1		Landing
						21R

**Park
Position
View load
chart**



AIRPORT INFORMATION

NAME	Creech AFB			MAP	Nevada	
TOWER	360.600	118.300	38.550			
TACAN	X 87	ADF	-			
		RWY				
ILS	108.70	08	AWLS	2		

TAKE-OFF
08
Landing
08

Park
Position

TAXI TO	08
VIA	F
	C
	B
LAST CHANCE	
TAKE-OFF	

TAXI FROM	08
VIA	E
	B
Reload pos	

